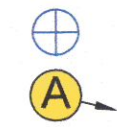


Description:
A 20km Radius Zone of Theoretical Visibility map for the operational Knockastanna Wind Farm at tip height.


The ZTV represents a 'worst case scenario' as it does not take into account the potential screening of views by buildings or vegetation.

Legend:

Knockastanna Wind Farm
Viewpoint Locations




Number of turbines theoretically visible



Date:	Rev:	Description:	Drawn By:
-------	------	--------------	-----------

Prepared by:



Limerick City & County Council
06 JUN 2022
Planning and Building Control Unit

Client:

SSE Renewables Generation
Ireland Ltd

Job Title:

Knockastanna Wind Farm

Drawing Title:

Figure 9.3 : ZTV map at tip height

<u>Drawing No.:</u> KST001_SCO_ZTV_02		<u>Revision No.:</u> 0	
<u>Scale:</u> (A1) 1:75,000		<u>Date:</u> 15/09/2021	
<u>Drawn By:</u> J.B.		<u>Checked By:</u> C.M.P.	
		<u>Confirmed By:</u> S.C.	

OS © Licence EN 000281